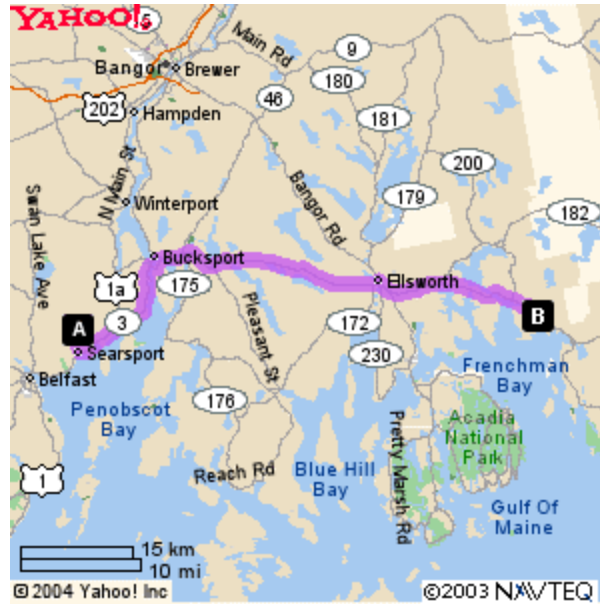


2005 SDHS Baseball Directions

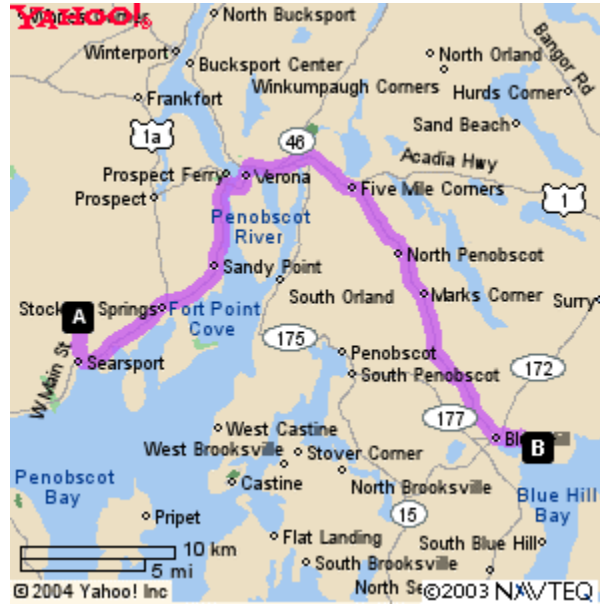
Sumner High School - Located approximately 12 miles east of Ellsworth on Route 1 (Take a left at Ellsworth's McDonald's.) about 3 ½ to 4 miles beyond the new Bridge, formerly the "Singing Bridge." The high school is on the left at East Sullivan.



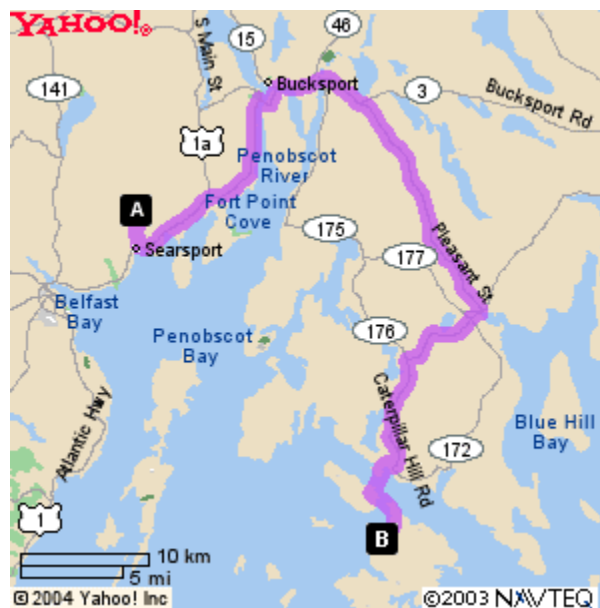
Central High School – Take Route 15 through Bangor to East Corinth. The high school is before the Village, on the right side of the road, and it can be seen from the road.



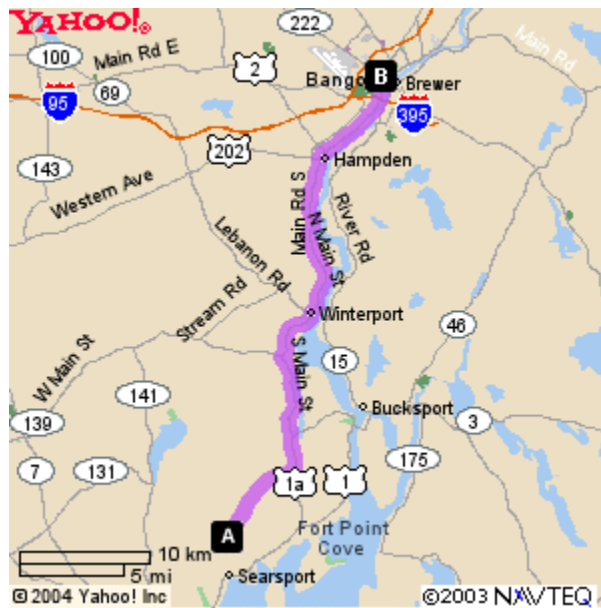
George Stevens Academy – Travel on Route 15. Turn left onto High Street at the White Church, which will be on the right side of the road. Follow High Street to the high school, which should be on the right.



Deer Isle High School – Follow Route #15 south approximately 17 miles from Blue Hill. The high school is about 6 miles from the bridge on the left hand side of the road.



Bangor Christian High School – High school is located 2 ½ miles west on Route 15 from Interstate 95.



Schenk High School – Take Interstate 95 North or South to Exit 56 (Medway Exit), go four miles to East Millinocket. Turn right at the traffic light, (Maple Street), continue to the end of Maple Street and you will come out directly in front of the high school. The baseball and softball fields are directly behind the school.



Penquis Valley High School – Going South on I- 95, take Exit 54, and go west on Route 6 into Lagrange, then Route 6, 16 miles into Milo. The baseball fields are located on the right just before you get into town.

